



## Who Uses AxisGIS?

- **City/Town Managers**
- **Assessors**
- **Administrators**
- **Planners**
- **Public Works Departments**
- **Emergency Services**
- **Parks & Recreation**
- **Community Development**
- **Health and Code Enforcement**
- **Local Businesses**
- **Real Estate Agents**
- **School Officials**
- **Residents / Property Owners**

Virtually anyone who has an interest in accessing or updating location based information - fast and easy.

## The Power of the Map

At CAI we see AxisGIS as the central component to the community's efforts to answer location based questions, visualize information and store & retrieve geographic content. Our robust and simple to use tools compliment the AxisGIS mapping platform with industry leading ESRI rich visualization technology and integration options which allow connections between individuals, departments and systems.

AxisGIS is a web-based mapping platform which functions on any browser, tablet or mobile device enabling users to query, browse, report and visualize location based content from anywhere, anytime.



11 Pleasant Street, Littleton NH 03561

(603) 444-6768 / (800) 322-4540

[cai-tech.com](http://cai-tech.com)



ArcGIS Online  
Specialty



**esri** Partner Network  
Silver



Your  
**Turning Point**  
for Geographic Information





# Top Reasons Why AxisGIS Is The Right Online GIS Platform For Your Community

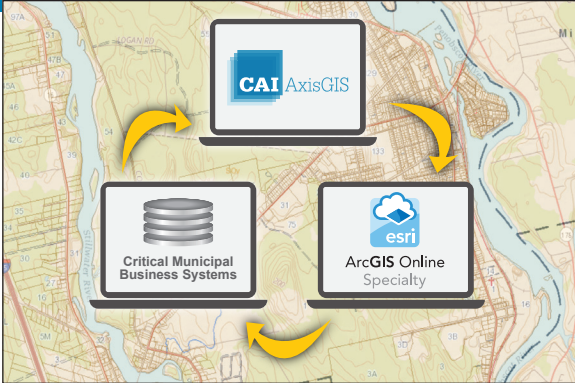
## Work in the Field

AxisGIS is a responsive application which means you access and edit your data in the field using mobile devices, real-time!



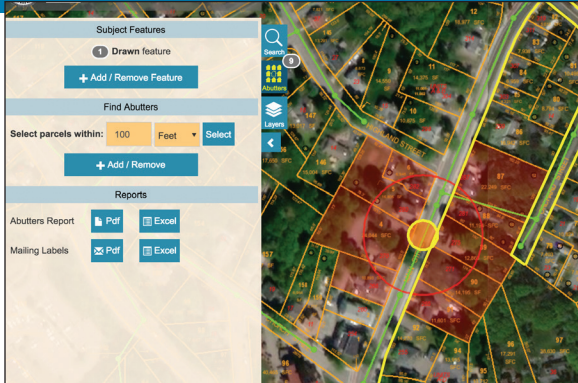
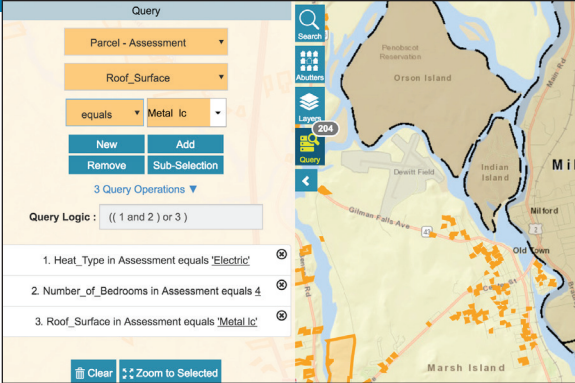
## Integrate with Other Solutions

Share and consume data from different business systems and GIS resources to and from the AxisGIS platform.



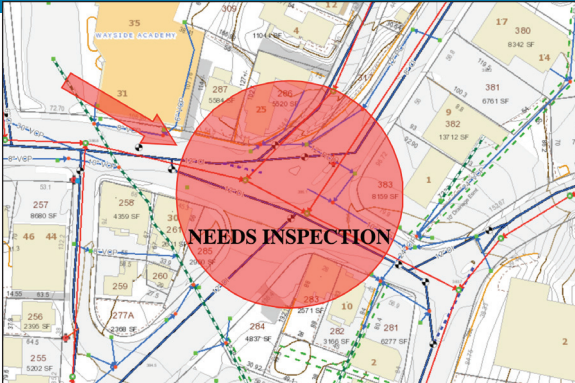
## Ask Questions and Get Answers

Interact with layers on the map for visualization and analysis anywhere, anytime, on any device.



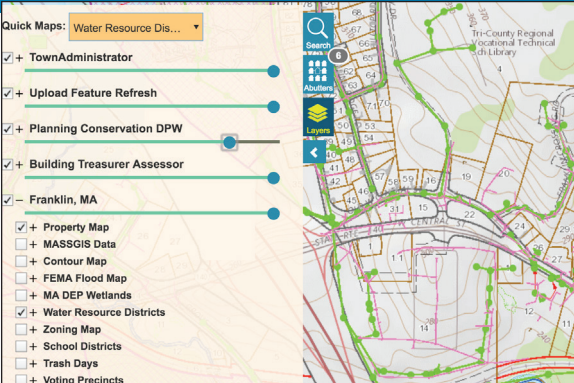
## Set Buffer Distances On Anything!

Buffer anything on the map to explore and analyze results. Generate reports and mailing labels, fast and easy.



## Develop and Share Customized Maps

Produce customized maps to print or share as a direct link for someone to view in their browser or mobile device.



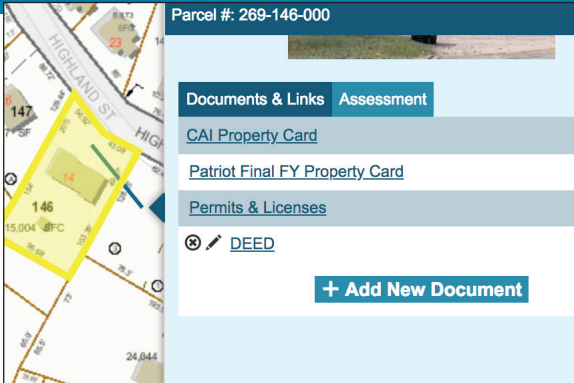
## Staff Access by Groups and Roles

Create any group and set role-level access for staff members to access specific map content. Sign on using your Google or Facebook account.



## Upload and Share Documents

Deeds, plans, property record cards, licenses, permits, and much more, can be uploaded and shared through the map.



## Enable Staff To Create and Edit Map Data

With role-level access, staff members can create new map data and add custom items. Maintain your GIS layers fast and easy, real-time, anytime!



## Additional Features

- Integrate GPS Data Collection
- Extensive Base Map Gallery
- User Analytics and Reporting
- Interactive Help Documents
- Coordinate Location Entry
- Integrated Google Street View

## Call for a FREE Demo

Why wait? Learn how AxisGIS can assist your community by connecting Individuals, Departments and Systems with powerful geographic information. Call us today at (800) 322-4540 or learn more at [cai-tech.com](http://cai-tech.com).